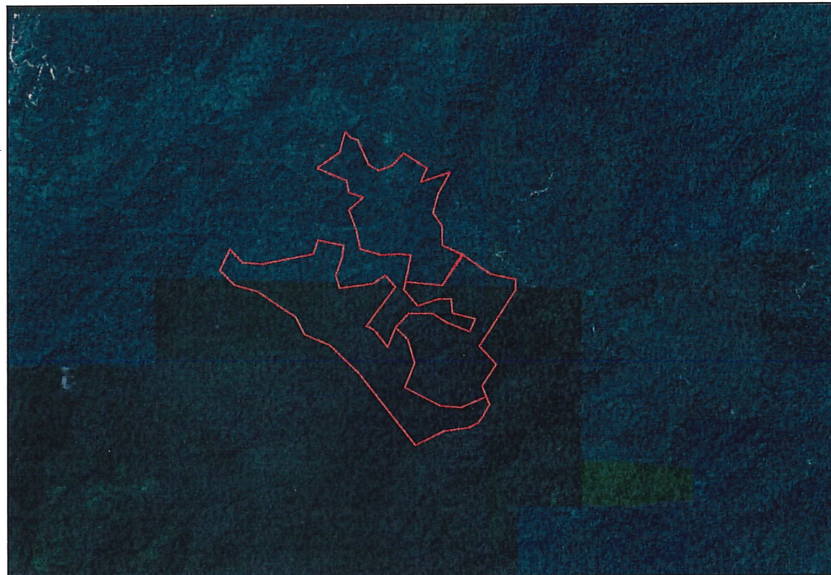


ENVIRONMENTAL IMPACT ASSESSMENT

Getah Upaya Sdn. Bhd.
(Company No.: 1020193-M)

**PROPOSED FOREST PLANTATION IN PART OF COMPARTMENT
34, 36, 50, 51 AND 52 WITH AN AREA OF 350 HECTARES
(864.869 ACRES) IN PIAH FOREST RESERVE,
FOREST DISTRICT OF KUALA KANGSAR,
PERAK DARUL RIDZUAN**



JANUARY 2025

Report Prepared By

KenEp Consultancy & Services

5-9, Jalan Jelapang Bayu 1,
Puncak Jelapang Bayu,
30020 Ipoh, Perak Darul Ridzuan

Tel: +605-525 0336

Fax: +605-525 2908

Email: kcs@kenep.com.my

KCS/GU/937-EIA-0223-5017-R2




CERTIFIED TO ISO 9001:2015
CERT. NO.: QMS 0114

CERTIFIED TO ISO 9001:2015
CERT. NO.: QMS 0114

CERTIFIED TO ISO 9001:2015
CERT. NO.: QMS 0114

ENVIRONMENTAL IMPACT ASSESSMENT (FIRST SCHEDULE)



Proposed Forest Plantation in Part of Compartment 34, 36, 50, 51 and 52 with an area of 350 Hectares (864.869 Acres) in Piah Forest Reserve, Forest District of Kuala Kangsar, Perak Darul Ridzuan

Prepared By:
KenEp Consultancy & Services
(Company No: IP 0436751-T/ 201101013407)

Address : 5-9, Jalan Jelapang Bayu 1,
Puncak Jelapang Bayu,
30020 Ipoh,
Perak Darul Ridzuan.

Tel: 05-525 0336
Fax: 05-525 2908
Email: kcs@kenep.com.my
Ref: KCS/GU/937-EIA-0223-5017-R2

Project Proponent:
Getah Upaya Sdn Bhd
(Company No: 1020193-M)

Address: No 157, Jalan Dato' Lau Pak Khuan,
Ipoh Garden,
31400 Ipoh,
Perak Darul Ridzuan.

Tel: 05-548 3372
Fax: 05-546 6688
Email: eujin.cheah@yahoo.com

FOR SUBMISSION

ENVIRONMENTAL IMPACT ASSESSMENT (FIRST SCHEDULE)

**PROPOSED FOREST PLANTATION IN PART OF COMPARTMENT
34, 36, 50, 51 AND 52 WITH AN AREA OF 350 HECTARES
(864.869 ACRES) IN PIAH FOREST RESERVE,
FOREST DISTRICT OF KUALA KANGSAR,
PERAK DARUL RIDZUAN**

PREPARED FOR

GETAH UPAYA SDN BHD
(COMPANY NO: 1020193-M)
NO 157, JALAN DATO' LAU PAK KHUAN,
IPOH GARDEN,
31400 IPOH,
PERAK DARUL RIDZUAN.
PERAK DARUL RIDZUAN
TEL: +605-548 3372
FAX: +605-546 6688

PREPARED BY:

KENEP CONSULTANCY & SERVICES
(COMPANY NO.: IP 0436751-T/ 201101013407)
5 -9, JALAN JELAPANG BAYU 1,
PUNCAK JELAPANG BAYU,
30020 IPOH, PERAK.
TEL: +605-525 0336
FAX: +605-525 2908

FOR SUBMISSION

**DECLARATION FROM
PROJECT PROPONENT**

— KenEp Consultancy & Services —

FOR SUBMISSION
GETAH UPAYA SDN BHD (1020193-M)
157, JALAN DATO LAU PAK KHUAN,
IPOH GARDEN,
31400 IPOH, PERAK.

DECLARATION FROM PROJECT PROPONENT

**ENVIRONMENTAL IMPACT ASSESSMENT (EIA) (FIRST SCHEDULE)
FOR**

**PROPOSED FOREST PLANTATION IN PART OF COMPARTMENT
34, 36, 50, 51 AND 52 WITH AN AREA OF 350 HECTARES
(864.869 ACRES) IN PIAH FOREST RESERVE,
FOREST DISTRICT OF KUALA KANGSAR,
PERAK DARUL RIDZUAN
BY
GETAH UPAYA SDN. BHD.**

I hereby declare that the entire EIA Report is the product of the Qualified Person (i.e. the EIA Consultant) engaged by my company and all the facts stated in the Report and the accompanying information are to the best of my knowledge and belief true and correct and I have not withheld or distorted any material facts. I agree and I undertake the responsibility to implement all the pollution prevention and mitigation measures (P2M2) described in the EIA Report, in the Environmental Management Plan (EMP) and in the LD-P2M2* as proposed by the EIA Consultant. I have allocated sufficient funds for the above purpose.

Name of Project Proponent : Mr Cheah Eu Jin

IC No : 850917-10-5981

Position : Director

Signature : 

Date : 2 January 2025

Company Stamp : **GETAH UPAYA SDN. BHD.**
(1020193-M)
157 Jalan Dato Lau Pak Khuan
Ipoh Garden
31400 Ipoh, Perak.

FOR SUBMISSION

**DECLARATION FROM
EIA STUDY TEAM LEADER**

— KenEp Consultancy & Services —



KenEp Consultancy & Services

5-9, Jalan Jelapang Bayu 1, Puncak Jelapang Bayu,
30020 Ipoh, Perak Darul Ridzuan, Malaysia.
Tel: +605-525 0336 Fax: +605-525 2908
Email: kcs@kenep.com.my

REG NO: 201503228179
(IP0436751-T)
(ECP REG : 314 P/N)



DECLARATION FROM EIA STUDY TEAM LEADER


**ENVIRONMENTAL IMPACT ASSESSMENT
FOR
PROPOSED FOREST PLANTATION IN PART OF COMPARTMENT
34, 36, 50, 51 AND 52 WITH AN AREA OF 350 HECTARES
(864.869 ACRES) IN PIAH FOREST RESERVE,
FOREST DISTRICT OF KUALA KANGSAR,
PERAK DARUL RIDZUAN
BY
GETAH UPAYA SDN. BHD.**

I declare that the entire EIA Report is the product of my own work and the work of my team members (i.e. other consultants who are also Qualified Persons) who work under my supervision and all the facts stated in the Report and the accompanying information are to the best of my knowledge and belief true and correct and that I have not withheld or distorted any materials facts. I have brief the Project Proponent on the content of the Report and highlighted to him all the pollution prevention and mitigating measures (P2M2) described in it, and in the Environmental Management Plan (EMP), and in the LD-P2M2*, and the Project Proponent has agreed to implement them (i.e P2M2).

Name of EIA Consultant team leader : Loh Tong Loy

NRIC Number : 721227-14-5395

Position : EIA Team Leader

Signature :  Date: 2/1/2025

Company Stamp : 

Branch (Puchong): No.23 Jalan PP 11/3,
Kawasan Perindustrian Alam Perdana,
Taman Putra Perdana,
47130 Puchong, Selangor, Malaysia.
Tel: +603-8322 7758
Fax: +603-8322 7782
Email: saleskl@kenep.com.my

Branch (Kelantan): PT 165, Tingkat 1,
Jalan Sri Cemerlang,
Seksyen 27, 15300 Kota
Bharu, Kelantan, Malaysia.
Tel/Fax: +609-743 0830
Email: kcs@kenep.com.my

Branch (Penang): No.10 Lorong Mengkudu 1,
Taman Mengkudu,
14100 Simpang Ampat, Pulau Pinang,
Malaysia
Tel/Fax: +604-508 8171
Email: salespg@kenep.com.my


FOR SUBMISSION

LIST OF EIA STUDY TEAM

— KenEp Consultancy & Services —

PROPOSED FOREST PLANTATION IN PART OF COMPARTMENT 34, 36, 50, 51 AND 52 WITH AN AREA OF 350 HECTARES (864.869 ACRES) IN PIAH FOREST RESERVE, FOREST DISTRICT OF KUALA KANGSAR, PERAK DARUL RIDZUAN BY GETAH UPAYA SDN. BHD.

LIST OF EIA STUDY TEAM MEMBERS

Name	Qualification	Registration with DOE			Valid Date	Signature/ Date
		Registered Areas	Category	ID No		
EIA TEAM LEADER Loh Tong Loy	Bachelor of Science (Biochemistry) Master of Science (Information Technology)	i) Air Quality Modelling ii) Qualitative Risk Assessment, Risk Assessment iii) Performance Monitoring of Air Pollution Control Technology iv) Air quality monitoring and assessment v) Handling and management of schedule waste vi) Solid Waste Management vii) Recovery technology and design viii) Toxic and hazardous waste control technology and design ix) Solid waste characterization study x) Biomass management xi) Traffic Impact Assessment	EIA Consultant & Subject Specialist	CEP-CS0009	31 May 2027	 2/1/2025
		i) Air monitoring and baseline assessment ii) Handling and management of schedule waste iii) Solid Waste Management iv) Biomass management				




PROPOSED FOREST PLANTATION IN PART OF COMPARTMENT 34, 36, 50, 51 AND 52 WITH AN AREA OF 350 HECTARES (864.869 ACRES) IN PIAH FOREST RESERVE, FOREST DISTRICT OF KUALA KANGSAR, PERAK DARUL RIDZUAN BY GETAH UPAYA SDN. BHD.

Name/ Registration No/ Position	Qualification	Registration with DOE			Signature/ Date	
		Registered Areas	Category	ID No		
TEAM MEMBER						
Wong Yuen Key	B.Sc (Environmental Science)	i) Water Quality Modelling ii) Water Quality Monitoring and Baseline Assessment iii) Air Quality Modelling	EIA Consultant	CEP- C0286	31/5/2025	i) Water Quality Modelling ii) Water quality monitoring and baseline assessment 2/1/2025
Kee Chong Yee	B.Eng (Chemical & Process Engineering) M. Eng (Environmental)	i) Handling and management of schedule waste ii) Recovery Technology and Design iii) Water Quality Modeling iv) Design of Waste Water Treatment Plant v) Performance Monitoring	EIA Consultant	CEP- C0055	31/5/2025	i) Water Quality Modeling 2/1/2025
Ooi Lee Chin	Bachelor of Science with Honours (Industrial Chemistry)	i) Handling and Management of Schedule Waste ii) Recovery Technology and Design	EIA Consultant	CEP- C0383	31/5/2025	i) Handling and Management of Schedule Waste 2/1/2025




PROPOSED FOREST PLANTATION IN PART OF COMPARTMENT 34, 36, 50, 51 AND 52 WITH AN AREA OF 350 HECTARES (864.869 ACRES) IN PIAH FOREST RESERVE, FOREST DISTRICT OF KUALA KANGSAR, PERAK DARUL RIDZUAN BY GETAH UPAYA SDN. BHD.

Name/ Registration No/ Position	Qualification	Registration with DOE			Signature/ Date	
		Registered Areas	Category	ID No		
TEAM MEMBER						
Ir. Nur Ain Shaari	B.Eng (Hons) Civil Engineering	i) Hydrological Impact Study ii) Design Land Disturbance Pollution Prevention and Mitigation Measure (LPD2M2) Plan	Subject Specialist	CEP- SS0440	31/5/2025	i) Design Land Disturbance Pollution Presentation and Mitigation Measure (LDP2M2) Plan 2/1/2025
Wan Mohamed Nizam Bin Wan Isa	BSc (Hos) Geology	i) Geological Terrain Mapping ii) Engineering Geological Mapping and Geological Assessment Report	Subject Specialist	CEP- SS0103	31/05/2025	ii) Geological Hazard Assessment 2/1/2025
Muhammad Firdaus Bin Abdullah Sani	BSc (Ecology & Biodiversity) Certified Arborist	i) Terrestrial Ecology & Biodiversity ii) Aquatic Ecology & Biodiversity	Subject Specialist	CEP- SS0438	31/5/2027	i) Terrestrial Ecology Study 2/1/2025

PROPOSED FOREST PLANTATION IN PART OF COMPARTMENT 34, 36, 50, 51 AND 52 WITH AN AREA OF 350 HECTARES (864.869 ACRES) IN PIAH FOREST RESERVE, FOREST DISTRICT OF KUALA KANGSAR, PERAK DARUL RIDZUAN BY GETAH UPAYA SDN. BHD.

Name/Position	Qualification	Registration With DOE		Proposed Study Area	Supervised by	Signature
		Category	Area/Field ID. No.			
ASSISTANT CONSULTANT						
Lin Pei Wen	Bachelor of Applied Science (Sustainable Science) With Honours	Assistant Consultant	-	CEP-AC0659	1) Air quality monitoring and baseline assessment	 2/1/2025
Choong Kah Lok	Bachelor of Science (Marine Science) (Hons)	Assistant Consultant	-	CEP-AC0634	1) Water quality monitoring and baseline assessment 2) GIS and drone	 2/1/2025
Nurul Nadia Binti Aminuddin	M. Tech Environmental Technology B. Sc. (Hons) Applied Science (Natural Resources)	Assistant Consultant	-	CEP-AC0412	1) Water quality monitoring and baseline assessment	 2/1/2025

PROPOSED FOREST PLANTATION IN PART OF COMPARTMENT 34, 36, 50, 51 AND 52 WITH AN AREA OF 350 HECTARES (864.869 ACRES) IN PIAH FOREST RESERVE, FOREST DISTRICT OF KUALA KANGSAR, PERAK DARUL RIDZUAN BY GETAH UPAYA SDN. BHD.

Name/Position	Qualification	Registration With DOE		Proposed Study Area	Supervised by	Signature
		Category	Area/Field			
ASSISTANT CONSULTANT						
Tan Mei Ling	Bsc With Honours (Environmental Science)	Assistant Consultant	-	CEP-AC0761	1) Water Quality Monitoring and Baseline Assessment 2) Water Quality Modeling	 2/1/2025
Nurshazreen Alya Binti Jamsari	Bachelor Of Engineering (Agricultural and Biosystems) with Honours	Assistant Consultant	-	CEP-AC0752	1) Land Disturbing – Pollution Prevention and Mitigation Measures (LD-P2M2)	 2/1/2025
Farahdyana Binti Ramly	B. Eng (Hons) Mineral Resources Engineering	Assistant Consultant	-	CEP-AC0762	1) Scheduled Waste Management	 2/1/2025

FOR SUBMISSION



**TABLE OF
CONTENTS**



KenEp Consultancy & Services

TABLE OF CONTENTS

	<i>PAGE</i>
LIST OF TABLES	vii
LIST OF FIGURES	x
LIST OF APPENDICES	xiii
RINGKASAN EKSEKUTIF	RE-1
EXECUTIVE SUMMARY	ES-1
<u>CHAPTER 1</u>	
1.1 PROJECT TITLE	1-1
1.2 PROJECT PROPONENT AND QUALIFIED PERSON	1-13
1.3 LEGAL ASPECTS	1-14
1.3.1 PRESCRIBED ACTIVITY IS SUBJECTION TO SECTION 34A, ENVIRONMENTAL QUALITY ACT, 1974	1-14
1.3.2 CONFORMANCE OF PROPOSED PROJECT TO GOVERNMENT'S DEVELOPMENT PLAN	1-17
1.4 FORMAT AND OBJECTIVES OF THIS AREA	1-21
1.5 SCOPE OF WORK	1-23
<u>CHAPTER 2</u>	
2.1 TERM OF REFERENCE	2-1
2.2 THE PRESENCE OF SENSITIVE RECEPTORS	2-1
2.3 SIGNIFICANT IMPACTS DUE TO THE PROJECT OR ACTIVITY IDENTIFIED	2-1
2.4 IMPACTS WHICH ARE UNKNOWN OR UNCERTAIN AS TO THE IMPACTS BUT MAY OCCUR	2-6
2.5 SOCIAL ISSUES	2-6
2.6 ANY SPECIAL REQUIREMENTS FOR THE EIA	2-7

TABLE OF CONTENTS

	<i>PAGE</i>
<u>CHAPTER 3</u>	
3.1 STATEMENT OF NEED	3-1
3.2 MALAYSIA POLICY ON FORESTRY, 2021	3-1
3.3 FORESTRY LEGISLATIVE	3-4
3.4 LAND STATUS	3-5
3.5 FOREST PLANTATION IN MALAYSIA	3-6
3.6 <i>EUCALYPTUS</i> PLANTATION	3-8
3.7 KELAMPAYAN PLANTATION	3-13
<u>CHAPTER 4</u>	
4.1 PROJECT OPTION	4-1
<u>CHAPTER 5</u>	
5.1 PROJECT DESCRIPTION	5-1
5.1.1 PROJECT LOCATION	5-1
5.1.2 LAND	5-2
5.1.3 ACCESS ROAD	5-4
5.1.4 PROJECT CONCEPT	5-4
5.1.5 PROJECT LAYOUT	5-7
5.1.6 INFRASTRUCTURE, UTILITIES AND MANPOWER REQUIREMENT	5-9
5.1.6.1 INFRASTRUCTURE	5-9
5.1.6.2 MANPOWER REQUIREMENT	5-11
5.1.6.3 MACHINERIES AND VEHICLES	5-11
5.1.6.4 WASTE MANAGEMENT AT THE PROJECT SITE	5-13
5.2 MAPS AND DIAGRAM	5-14
5.3 A SUMMARY OF THE TECHNICAL, ECONOMIC, AND ENVIRONMENTAL FEATURES THAT IS ESSENTIAL TO THE PROJECT	5-14
5.4 PROPOSED PROJECT IMPLEMENTATION SCHEDULE AND PROJECT LIFESPAN (WHEREVER APPLICABLE)	5-15
5.5 COMPARISON WITH THE PLANTATION/PROJECT IN MALAYSIA OR ELSEWHERE	5-19
5.6 OPERATION AND MAINTENANCE ACTIVITIES	5-21
5.6.1 PROJECT ACTIVITIES	5-21
5.6.2 PLANNING STAGE	5-22

TABLE OF CONTENTS

	<i>PAGE</i>
5.6.3 DEVELOPMENT STAGE	5-23
5.6.4 OPERATION STAGE	5-37
5.6.5 MAINTENANCE STAGE	5-44
5.5.6 ABANDONMENT STAGE	5-50
 <u>CHAPTER 6</u>	
6.1 INTRODUCTION	6-1
6.2 TOPOGRAPHY	6-3
6.3 GEOLOGY	6-3
6.4 SOILS	6-8
6-5 CLIMATE	6-8
6.5.1 SOURCE OF DATA	6-10
6.5.2 RAINFALL	6-10
6.5.3 TEMPERATURE AND RELATIVE HUMIDITY	6-11
6.5.4 SURFACE WIND	6-12
6.6 SURFACE HYDROLOGY	6-13
6.7 GROUNDWATER	6-15
6.8 WATER QUALITY	6-15
6.8.1 SAMPLING LOCATIONS	6-16
6.8.2 DATA ANALYSES AND RESULTS (EIA BASELINES)	6-19
6.8.3 WATER QUALITY INDEX	6-22
6-9 AIR QUALITY	6-23
6.9.1 AMBIENT AIR QUALITY	6-23
6.10 NOISE LEVEL	6-26
6.10.1 AMBIENT NOISE LEVEL	6-26
6.11 BIOLOGICAL ENVIRONMENT	6-27
6.11.1 INTRODUCTION	6-27
6.11.2 METHODOLOGY	6-27
6.11.3 STUDY FINDINGS	6-47

TABLE OF CONTENTS

	<i>PAGE</i>
6.12 HUMAN ENVIRONMENT AND SOCIO-ECONOMIC	6-82
6.13 EXISTING AND FUTURE LAND USE	6-87
 <u>CHAPTER 7</u>	
7.0 INTRODUCTION	7-1
7.1 IDENTIFICATION AND PREDICTION OF IMPACTS	7-1
7.1.1 ENVIRONMENTAL ASSESSMENT MATRIX	7-2
7.1.2 POTENTIAL IMPACTS DURING INVESTIGATION STAGE	7-4
7.1.3 POTENTIAL IMPACTS DURING DEVELOPMENT STAGE	7-5
7.1.4 POTENTIAL IMPACTS DURING OPERATION STAGE	7-6
7.1.5 POTENTIAL IMPACTS DURING MAINTENANCE DAN HARVESTING STAGE	7-6
7.1.6 POTENTIAL IMPACTS DURING ABANDONMENT STAGE	7-7
7.2 EVALUATION OF POTENTIALLY SIGNIFICANT IMPACTS	7-7
7.2.1 SOIL EROSION	7-8
7.2.2 IMPACTS OF SEDIMENTATION	7-19
7.2.3 IMPACTS ON HYDROLOGICAL REGIME AND WATER QUALITY	7-19
7.2.4 AIR POLLUTION	7-44
7.2.5 NOISE GENERATION	7-47
7.2.6 WASTE GENERATION	7-51
7.2.7 PESTICIDES AND AGROCHEMICAL APPLICATION	7-52
7.2.8 IMPACTS RELATED TO FUEL OIL STORAGE	7-54
7.2.9 SEWERAGE DISCHARGE	7-45
7.2.10 TRAFFIC AND TRANSPORTATION	7-56
7.2.11 ECOLOGY	7-58
7.2.12 OCCUPATIONAL SAFETY AND HEALTH	7-62
7.2.13 SOCIO-ECONOMICS	7-63
7.2.14 AESTHETICS AND VISUAL INTRUSION	7-65
7.2.15 ABANDONMENT	7-66

TABLE OF CONTENTS

	<i>PAGE</i>
<u>CHAPTER 8</u>	
8.1 ADHERENCE TO DOE GUIDELINES	8-1
8.2 PROPOSED MITIGATION MEASURES	8-1
8.2.1 SOIL EROSION AND SEDIMENTATION	8-2
8.2.2 SEDIMENTATION	8-6
8.2.3 HYDROLOGICAL REGIME AND WATER QUALITY	8-7
8.2.4 AIR QUALITY	8-9
8.2.5 NOISE GENERATION	8-10
8.2.6 WASTE MANAGEMENT	8-11
8.2.7 PESTICIDES AND AGROCHEMICAL APPLICATION	8-13
8.2.8 FUEL OIL STORAGE	8-14
8.2.9 SEWERAGE DISCHARGE	8-15
8.2.10 TRAFFIC AND TRANSPORTATION	8-15
8.2.11 ECOLOGY	8-17
8.2.12 OCCUPATIONAL SAFETY AND HEALTH	8-23
8.2.13 SOCIO-ECONOMIC	8-25
8.2.14 AESTHETICS AND VISUAL INTRUSION	8-25
8.2.15 ABANDONMENT	8-26
8.3 SUMMARY	8-262
<u>CHAPTER 9</u>	
9.1 ENVIRONMENTAL MONITORING PROGRAMME	9-1
9.1.1 ENVIRONMENTAL MANAGEMENT PLAN	9-1
9.1.2 ENVIRONMENTAL MONITORING SYSTEM (EMS)	9-2
9.1.3 PROJECT IMPLEMENTATION SCHEDULE	9-5
9.1.4 LD-P2M2 DOCUMENT	9-5
9.1.5 REPORTING PROCEDURE	9-5
9.1.6 REQUIREMENT ON ENVIRONMENTAL REPORTING AND NOTIFICATIONS	9-6
9.2 SUMMARY OF THE PROPOSED MONITORING PROGRAM	9-7
9.3 ENVIRONMENTAL COMPLIANCE AUDIT PROGRAMME	9-8
9.4 GUIDED SELF REGULATION (GSR)	9-17
9.5 SAFETY EMERGENCY RESPONSE PROCEDURES	9-35

FOR SUBMISSION

TABLE OF CONTENTS

	<i>PAGE</i>
9.5.1 ORGANIZATION AND MANAGEMENT	9-36
9.5.2 LEVELS OF EMERGENCY	9-41
9.5.3 EMERGENCY PROCEDURES	9-41
9.5.4 EVACUATION	9-50
9.5.5 TERMINATION OF EMERGENCY PROCEDURES	9-51
9.5.6 POST EMERGENCY PROCEDURES	9-51
9.5 CONCLUSIONS	9-53
<u>CHAPTER 10</u>	
10.1 STUDY FINDINGS	10-1
<u>REFERENCES</u>	
APPENDICES	

LIST OF TABLE

TABLE	TITLE	PAGE
1-1	FEEDBACK FROM TECHNICAL AGENCIES	1-3
1-2	APPROXIMATE COORDINATES OF PROJECT SITE	1-9
2-1	LAND UTILIZATION OF THE PROPOSED PROJECT PLANTATIONS	2-2
2-2	SHORTLISTED SPECIES FOR THE PROPOSED FOREST DEVELOPMENT	2-3
2-3	LIST OF PROJECT ACTIVITIES AND SIGNIFICANT IMPACTS TO THE SURROUNDING ENVIRONMENT	2-4
2-4	IMPACT ASSESSMENT AND ITS ANALYSIS METHODOLOGY	2-7
3-1	FOREST PLANTATION AREA IN MALAYSIA	3-9
4-1	EVALUATION OF THE PROJECT OPTIONS	4-2
5-1(a)	LAND UTILIZATION OF THE PROPOSED PROJECT PLANTATIONS	5-2
5-1(b)	SHORTLISTED SPECIES FOR THE PROPOSED FOREST DEVELOPMENT	5-5
5-2	LIST OF MAIN MACHINERIES AND VEHICLES FOR THE PROJECT	5-11
5-3	SUMMARY OF CONTROL TECHNIQUES	5-15
5-4	PROJECT IMPLEMENTATION SCHEDULE	5-16
5-5	TYPICAL LIST OF PROJECT ACTIVITIES	5-22
5-6	TYPICAL TYPES OF ROADS IN THE PROJECT	5-31
5-7(a)	SPECIFICATIONS OF THE MAIN ROAD	5-33
5-7(b)	SPECIFICATIONS OF THE SECONDARY ROAD	5-34
5-7(c)	SPECIFICATIONS OF THE FEEDER ROAD	5-34
5-7(d)	SPECIFICATIONS OF THE SKID ROAD	5-35
5-8	MANURING SCHEDULE FOR BUDDED STUMPS AND POLYBAG PLANTS	5-38
5-9	PROPOSED PLANTING DISTANCES FOR TREES	5-41
5-10	RECOMMENDATION FOR CHEMICAL CONTROL OF WEEDS DURING IMMATURE PHASE	5-44
5-11	PROPOSED MANURING SCHEDULE OF PLANTATION PRODUCTION	5-46
6-1	WATER INTAKE LOCATION	6-15
6-2	WATER SAMPLING LOCATIONS	6-18
6-3	RESULTS OF WATER QUALITY ANALYSIS	6-20
6-4	WATER QUALITY CLASSIFICATION BASED ON WATER QUALITY INDEX	6-23
6-5	ENVIRONMENTAL AIR MONITORING BASELINE DATA RESULT	6-25

LIST OF TABLE

TABLE	TITLE	PAGE
6-6	RESULTS OF AMBIENT NOISE MONITORING	6-26
6-7a	DETAILS ON BIODIVERSITY SURVEY ITINERARY	6-28
6-7b	DETAILS OF BIODIVERSITY SURVEY METHODOLOGY AND SURVEY COMPONENTS	6-30
6-7c	DETAILS ON THE 20M X 50M FLORA PLOTS (PLOT 1 – PLOT 4) WITHIN THE PROJECT AREA	6-33
6-7d	LOCATION AND DETAILS OF CAMERA TRAP 1 – CAMERA TRAP 10	6-39
6-7e	HABITAT CLASSIFICATION AND VEGETATION DESCRIPTION AT THE PROJECT AREA	6-53
6-7f	FIVE MOST SPECIOSE TREE FAMILIES AT THE PROJECT AREA	6-57
6-7g	LIST OF HIGH CONSERVATION FLORA SPECIES WITHIN THE PROJECT AREA BASED ON MALAYSIA PLANT RED LIST AND IUCN DATABASES.	6-61
6-7h	BIOMASS CALCULATION AT ALL 2 PLOTS FROM ABOVE-GROUND AND BELOW-GROUND METHOD	6-62
6-7i	LIST OF MAMMAL SPECIES OBSERVED IN THE PROJECT AREA.	6-66
6-7j	LIST OF BIRD SPECIES RECORDED IN THE PROJECT AREA	6-69
6-7k	LIST OF HERPETOFAUNA SPECIES RECORDED IN THE PROJECT AREA	6-74
6-8a	LIST OF INFECTIOUS DISEASES IN DISTRICT OF KUALA KANGSAR THROUGHOUT YEAR 2020 TO 2022	6-83
6-8b	LIST OF INFECTIOUS DISEASES IN SURROUNDING OF HUTAN SIMPAN PIAH, PULAU KAMIRI (POS POI AND KG BAWONG) YEAR 2022	6-84
6-9	TYPE OF DISEASE, DEFINITION AND SYMPTOMS	6-85
6-10	GENERAL LAND USE PROFILE WITHIN THE PROJECT SITE	6-87
7-1	CATEGORY OF IMPACTS	7-2
7-2	EIA MATRIX	7-3
7-3	SUMMARY OF LABORATORY TEST RESULTS	7-10
7-4	SOIL STRUCTURE CODE AND PERMEABILITY CLASS FOR VARIOUS SOIL TEXTURES (TABLE 12.2 IN MSMA 2, 2012)	7-12
7-6	ESTIMATION OF POTENTIAL SOIL EROSION USING USLE	7-14
7-7	PEAK FLOW & RUNOFF VOLUME FOR CONSTRUCTION AREA	7-16
7-8	SEDIMENT YIELD ESTIMATION USING MUSLE	7-17
7-9	INPUT DATA OF PEAK RUNOFF, IN-SITU FLOW MEASUREMENT AND LOW RIVER FLOW DURING THE SITE CLEARING AND EARTHWORKS PETAK	7-24
7-10	TYPICAL NOISE LEVELS OF MACHINERY	7-47
7-11	COMMON ENVIRONMENTAL SOUND LEVELS	7-48

LIST OF TABLE

TABLE	TITLE	PAGE
7-12	SUMMARY ON THE EVALUATION OF IMPACTS IN ACCORDANCE TO THE DEVELOPMENT PHASES	7-62
8-1	SUMMARY OF SIGNIFICANT ENVIRONMENTAL IMPACT PROPOSED POLLUTION PREVENTION AND MITIGATION MEASURES (P2M2) AND RESIDUAL IMPACTS	8-27
9-1	PROPOSED MONITORING PROGRAM	9-5
9-2	PROPOSED MONITORING PROGRAM FOR P2M2	9-11
9-3	ENVIRONMENTAL AUDIT CHECKLISTS	9-12
9-4	TYPES OF POTENTIAL EMERGENCIES	9-15
9-5	ENVIRONMENT BUDGETING	9-27
9-6	LIST OF ENVIRONMENT FACILITIES	9-35
9-7	LIST OF ENVIRONMENTAL COMPETENCY PERSON	9-35

LIST OF FIGURES

FIGURE	TITLE	PAGE
1-1	KEY PLAN OF THE PROJECT SITE	1-10
1-2	LOCATION PLAN OF THE PROJECT SITE	1-11
1-3	AERIAL PLAN OF THE PROJECT SITE	1-12
1-4	ZONING OF THE PROJECT SITE	1-19
1-5	ENVIRONMENT SENSITIVE AREA OF THE PROPOSED PROJECT SITE	1-20
1-6	CENTRAL FOREST SPINE OF THE PROPOSED PROJECT SITE	1-22
3-1	THE EXPORT EARNING IN RUBBER INDUSTRY FROM 2011 TO 2018	3-4
5-1	PROPOSED PHASING OF THE PROPOSED PROJECT	5-3
5-2	PROPOSED PROJECT LAYOUT PLAN	5-8
5-3	TYPICAL DIESEL STORAGE TANK	5-12
6-1(a)	SLOPE ANALYSIS PLAN	6-4
6-1(b)	CONTOUR PLAN	6-5
6-1(c)	TOPOGRAPHY PLAN OF THE PROJECT SITE	6-6
6-2	REGIONAL GEOLOGICAL SETTING OF THE PROJECT SITE	6-7
6-3	REGIONAL SOIL SETTING OF THE PROJECT SITE	6-9
6-4(a)	RECORDS OF ANNUAL RAINFALL AT LUBOK MERBAU STATION (2014-2023)	6-10
6-4(b)	RECORDS OF ANNUAL TEMPERATURE AT LUBOK MERBAU STATION (2014-2023)	6-11
6-4(c)	RECORDS OF ANNUAL RELATIVE HUMIDITY AT LUBOK MERBAU STATION (2014-2023)	6-11
6-4(d)	ANNUAL WIND ROSE LUBOK MERBAU STATION 2013-2022	6-12
6-5	GENERAL DRAINAGE SYSTEM & WATER INTAKE OF THE PROPOSED PROJECT SITE	6-14
6-6	ENVIRONMENTAL BASELINE MONITORING	6-17
6-7a	LAYOUT OF THE 5M X 200M FLORA LINE TRANSECT SURVEY	6-31
6-7b	LOCATION OF DESIGNATED FLORA PLOTS (PLOT 1 – PLOT 4) AND LINE TRANSECTS (T1 – T4) WITHIN THE PROJECT AREA AND SURROUNDINGS – COURTESY: USGS DATABASE	6-31
6-7c	LAYOUT OF THE 20M X 50M PLOT WITH THE GRID LINES AND 10 SUB-PLOTS	6-33
6-7d	PHOTOS OF THE PLOT SAMPLING METHODOLOGY	6-34

LIST OF FIGURES

FIGURE	TITLE	PAGE
6-7e	LOCATION OF FAUNA SAMPLING POINTS (FSP1 – FSP4) AND INSTALLED CAMERA TRAPS (CT1 – CT10) WITHIN THE PROJECT AREA AND SURROUNDINGS – COURTESY: USGS DATABASE	6-36
6-7f	DIRECT OBSERVATIONS WERE MADE EITHER WITH UNAIDED EYES OR AIDED WITH A PAIR OF BINOCULARS – NIKON 10 X 42 MONARCH BINOCULARS	6-37
6-7g	CAPTURE-RELEASE TECHNIQUE WAS APPLIED THROUGHOUT THE ACTIVE SAMPLING METHOD AT EACH FAUNA SAMPLING POINT THROUGHOUT THE STUDY DURATION (3-DAY AND NIGHT)	6-42
6-7h	THE STRUCTURE OF IUCN RED LIST CATEGORIES (IUCN, 2012)	6-47
6-7i	LOCATION OF THE PROJECT AREA WITHIN PIAH PERMANENT FOREST RESERVE AS DELINEATED BY JPMS (2016)	6-49
6-7j	STRATA OF THE PROJECT AREA AND SURROUNDING BASED ON 5TH NATIONAL FOREST INVENTORY (JPMS, 2016)	6-50
6-7k	NORMALIZED DIFFERENTIATE VEGETATION INDEX (NDVI) OF THE PROJECT AREA GENERATED FROM LANDSAT-8 SATELLITE IMAGE DATED ON 19TH MARCH 2024	6-51
6-7l(i)	LOWLAND EVERGREEN RAINFOREST FORMATION CONSISTS OF LOWLAND-HILL AND UPPER-HILL DIPTEROCARP FORESTS WITH LESS DISTURBANCES	6-53
6-7l(ii)	FOREST GAP AT THE SLOPE TERRAIN OF PREVIOUSLY LOGGED-OVER FOREST WITH SMALL-TO-MEDIUM TREE DBH	6-54
6-7l(iii)	SLOW FLOWING STREAMLET UNDER THE FOREST CANOPY WITH ROCKY TERRAIN	6-55
6-7l(iv)	FORMATION OF ECOTONE (TRANSITION ZONE) ALONG THE ABANDONED LOGGING TRACK CONSISTS OF SECONDARY VEGETATION, FERNS/FERN-ALLIES, WEEDS AND GRASSES WITH NOTABLE INVASION OF ALIEN SPECIES	6-56
6-7m	DISTRIBUTION OF TREE FAMILIES AND SPECIES BETWEEN OVERALL AND PLOT ENUMERATION	6-57
6-7n	DISTRIBUTION OF DBH CLASSES FOR TREES IN THE PLOT 1 – PLOT 4 BASED ON PLOT ENUMERATION RECORD	6-58
6-7o(i)	SELECTED PHOTOGRAPHS OF PLANTS OBSERVED WITHIN THE PROJECT AREA	6-59
6-7o(ii)	SELECTED PHOTOGRAPHS OF PLANTS OBSERVED WITHIN THE PROJECT AREA	6-60

LIST OF FIGURES

FIGURE	TITLE	PAGE
6-9	5KM LAND USE PROFILE OF THE PROPOSED PROJECT AREA	6-89
7-1a	RAINFALL EROSIVITY MAP FOR PERAK STATE	7-11
7-1b	ESTIMATION OF POTENTIAL SOIL EROSION USING USLE	7-13
7-1c	SEDIMENT YIELD ESTIMATION USING MUSLE	7-18
7-2	LAYOUT SYSTEM AND LOCATION OF THE SAMPLING SITES (QUAL2K WATER MODELING) – DURING THE CONSTRUCTION PHASE	7-21
7-3a	QUAL2K MODELING FOR TSS LEVEL IN THE RIVER FOR PHASE 1 DEVELOPMENT DURING THE CONSTRUCTION PHASE [SG. SERAI CATCHMENT]	7-28
7-3b	QUAL2K MODELING FOR NH3-N LEVEL IN THE RIVER FOR PHASE 1 DEVELOPMENT DURING THE OPERATIONAL PHASE [SG. SERAI CATCHMENT]	7-29
7-4(a)	QUAL2K MODELING FOR TSS LEVEL IN THE RIVER FOR PHASE 2 DEVELOPMENT DURING THE CONSTRUCTION PHASE [SG. RUMBIH CATCHMENT]	7-32
7-4(b)	QUAL2K MODELING FOR TSS LEVEL IN THE RIVER FOR PHASE 2 DEVELOPMENT DURING THE CONSTRUCTION PHASE [SG. SERAI CATCHMENT]	7-33
7-4(c)	QUAL2K MODELING FOR NH3-N LEVEL IN THE RIVER FOR PHASE 2 DEVELOPMENT DURING THE OPERATIONAL PHASE [SG. RUMBIH CATCHMENT]	7-35
7-4(d)	QUAL2K MODELING FOR NH3-N LEVEL IN THE RIVER FOR PHASE 2 DEVELOPMENT DURING THE OPERATIONAL PHASE [SG. SERAI CATCHMENT]	7-36
7-5(a)	MODELING FOR TSS LEVEL IN THE RIVER FOR PHASE 3 DEVELOPMENT DURING THE CONSTRUCTION PHASE [SG. SERAI CATCHMENT]	7-38
7-5(a)	QUAL2K MODELING FOR NH3-N LEVEL IN THE RIVER FOR PHASE 3 DEVELOPMENT DURING THE OPERATIONAL PHASE [SG. SERAI CATCHMENT]	7-40
9-1	PROPOSED MONITORING SAMPLING POINTS	9-4
9-2	CONCEPTUAL OF THE CHAIN ACTIONS AND PROCEDURES OF EMERGENCY WITHIN RECOVERY SITE	9-17
9-3	ACCIDENT NOTIFICATION AND REPORTING	9-21
9-4	ORGANIZATION CHART OF EPMC	9-33
9-5	GENERAL ORGANIZATION CHART	9-34

LIST OF APPENDICES

APPENDIX

- 1-1(a) SURUHANJAYA SYARIKAT MALAYSIA (SSM) CERTIFICATE
- 1-1(b) APPROVAL LETTER FOR THE AMENDMENT OF PROJECT SITE WITH PERMIT PENGGUNAAN
(REF: PPN.PK (S) 800/9/9 JLD.2 (28) DATED ON 18 AUGUST 2021)
- 1-1(c) PERMIT PENGGUNAAN APPROVAL LETTER AND AMENDED AREA PLAN FROM JABATAN PERHUTANAN NEGERI PERAK
(REF: PPN.PK. 600/16/80 (10) DATED ON 21 NOVEMBER 2022)
- 1-1(d) KETSA APPROVAL
- 1-2(a) FEEDBACK LETTER FROM PLAN MALAYSIA NEGERI PERAK
(REF: BIL. (6) DLM. JPBD.PK A5/ PK/ 1012/B5 DATED ON 3 MARCH 2023)
- 1-2(b) FEEDBACK JABATAN KESIHATAN NEGERI PERAK
(REF: PKDKK.600 -11 / 1 /5 (57) DATED ON 28 MAC 2023)
- 1-2(c) FEEDBACK JAKOA NEGERI PERAK & KEDAH
(VIA EMAIL DATED ON 20 NOVEMBER 2023)
- 1-2(d) FEEDBACK FROM JABATAN PERLINDUNGAN HIDUPAN LIAR DAN TAMAN NEGARA (PERHILITAN) NEGERI PERAK DARUL RIDZUAN
(Ref: JPHLTNPK.600-3/10/2 Jld 4 (37) dated on 23 November 2023)
- 1-3 EIA CHECKLIST

- 5-1 PROPOSED LAND DISTURBING POLLUTION PREVENTION AND MITIGATION MEASURES (LD-P2M2)

- 6-1 GEOLOGICAL HAZARD ASSESSMENT
- 6-2a APPLICATION LETTER OF LAND INVESTIGATION TO JABATAN PERTANIAN PERAK (BAHAGIAN PENGURUSAN DAN PEMULIHARAAN SUMBER TANAH UNIT TITI GANTONG)
- 6-2b METEOROLOGICAL DATA FOR STATION LUBOK MERBAU
- 6-3 DETAILED FLOOD REPORT
- 6-4 NATIONAL WATER QUALITY STANDARD (NWQS)
- 6-5 CERTIFICATE OF LABORATORY ANALYSIS REPORT
- 6-6 NEW MALAYSIAN AMBIENT AIR QUALITY STANDARDS, 2013
- 6-7 ECOLOGY STUDY (APPENDICES)

- 7-1 INPUT DATA & OUTPUT DATA FOR WATER QUALITY MODELLING

- 9-1 FORMAT OF EMT COMPLIANCE REPORT & USER MANUAL FOR EMAINS